Document provisoire

# AXE 4

# ATLAS CARTOGRAPHIQUE

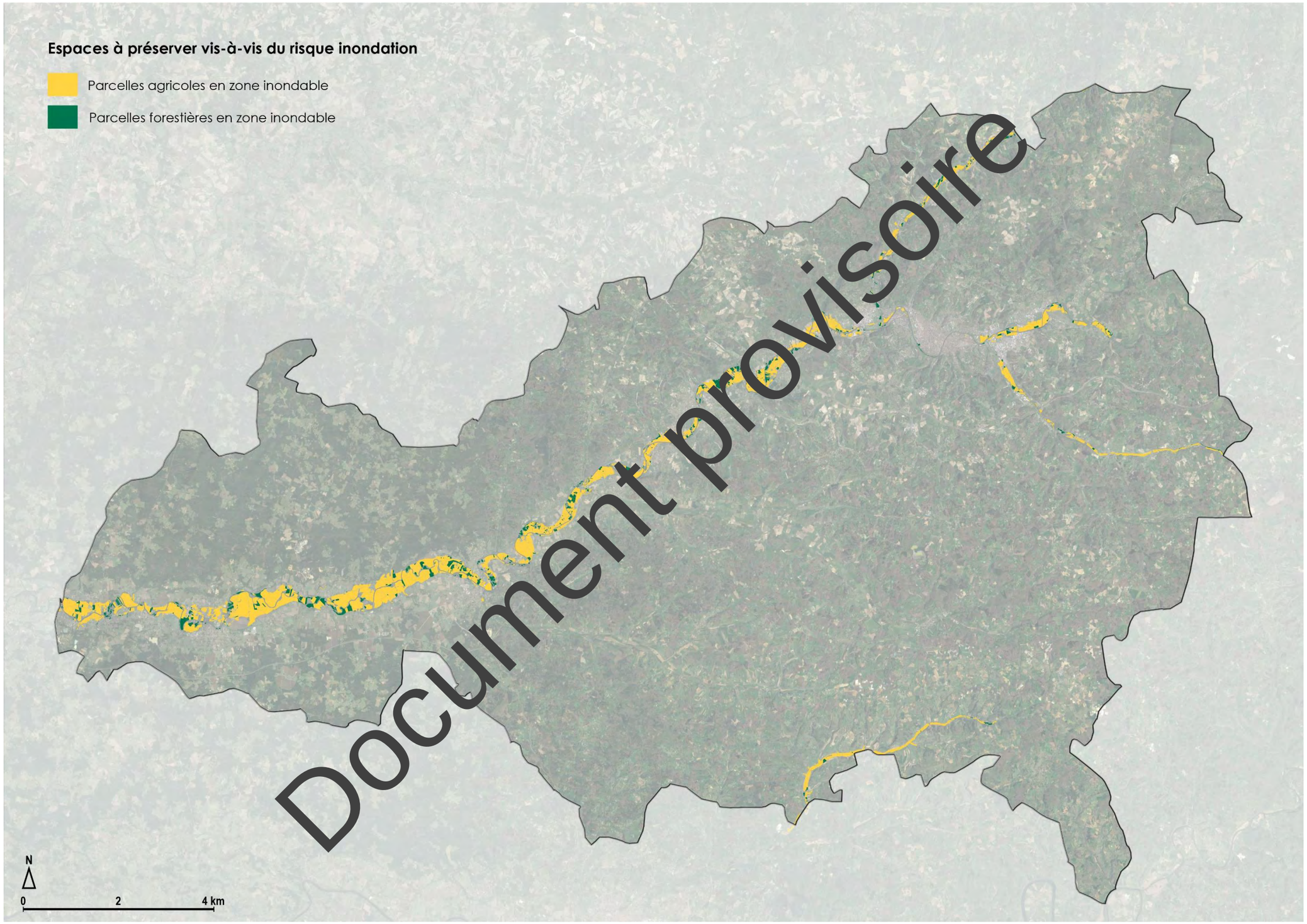


*Figure 1: Carte des espaces soumis au risque inondation à préserver de toute construction - Plans de Prévention des Risques Naturels du territoire du Pays de l'Isle; DDT 33*

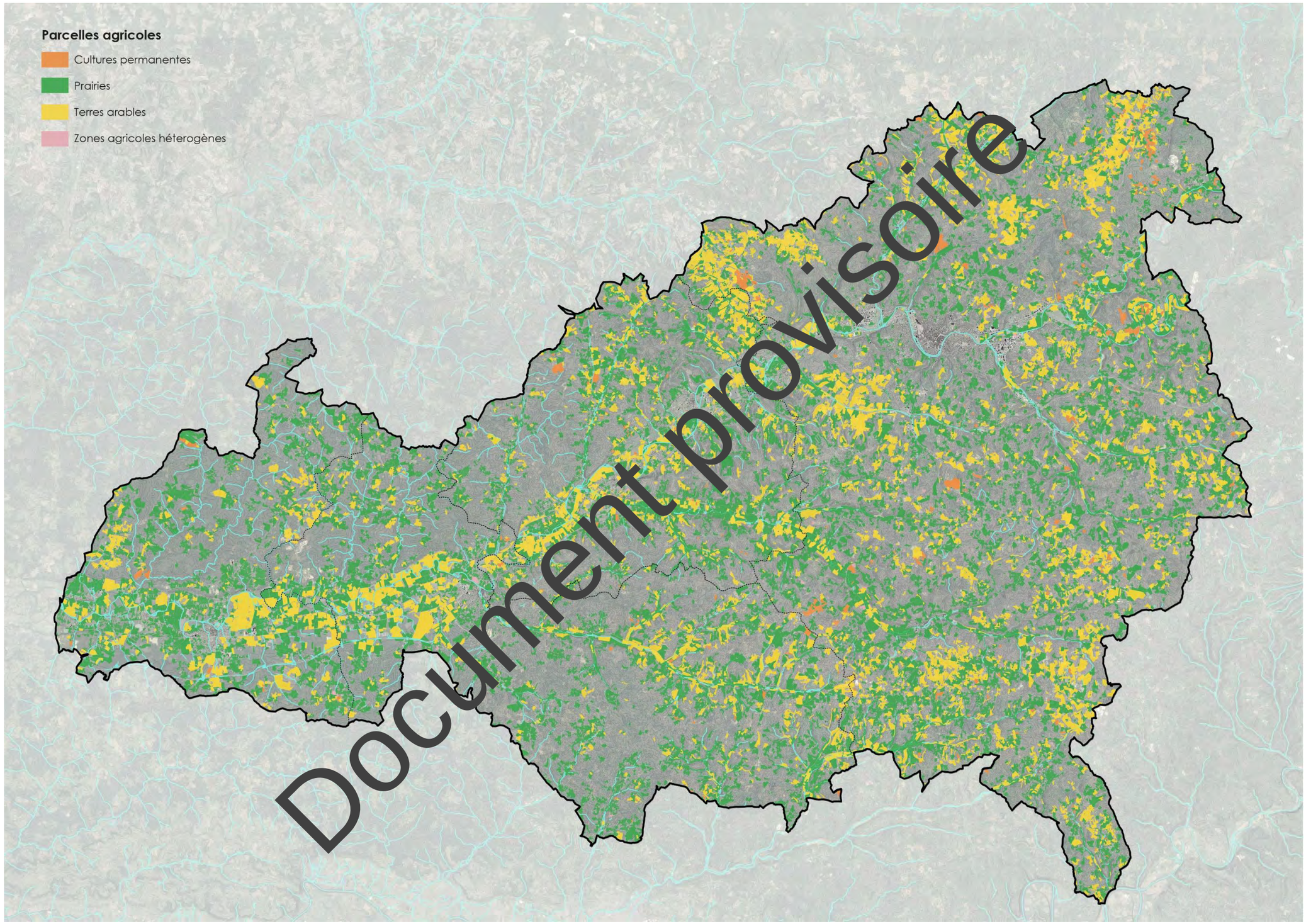


Document provisoire

*Figure 2: Parcelles agricoles du territoire du Pays de l'Isle - BD Ortho 2014*

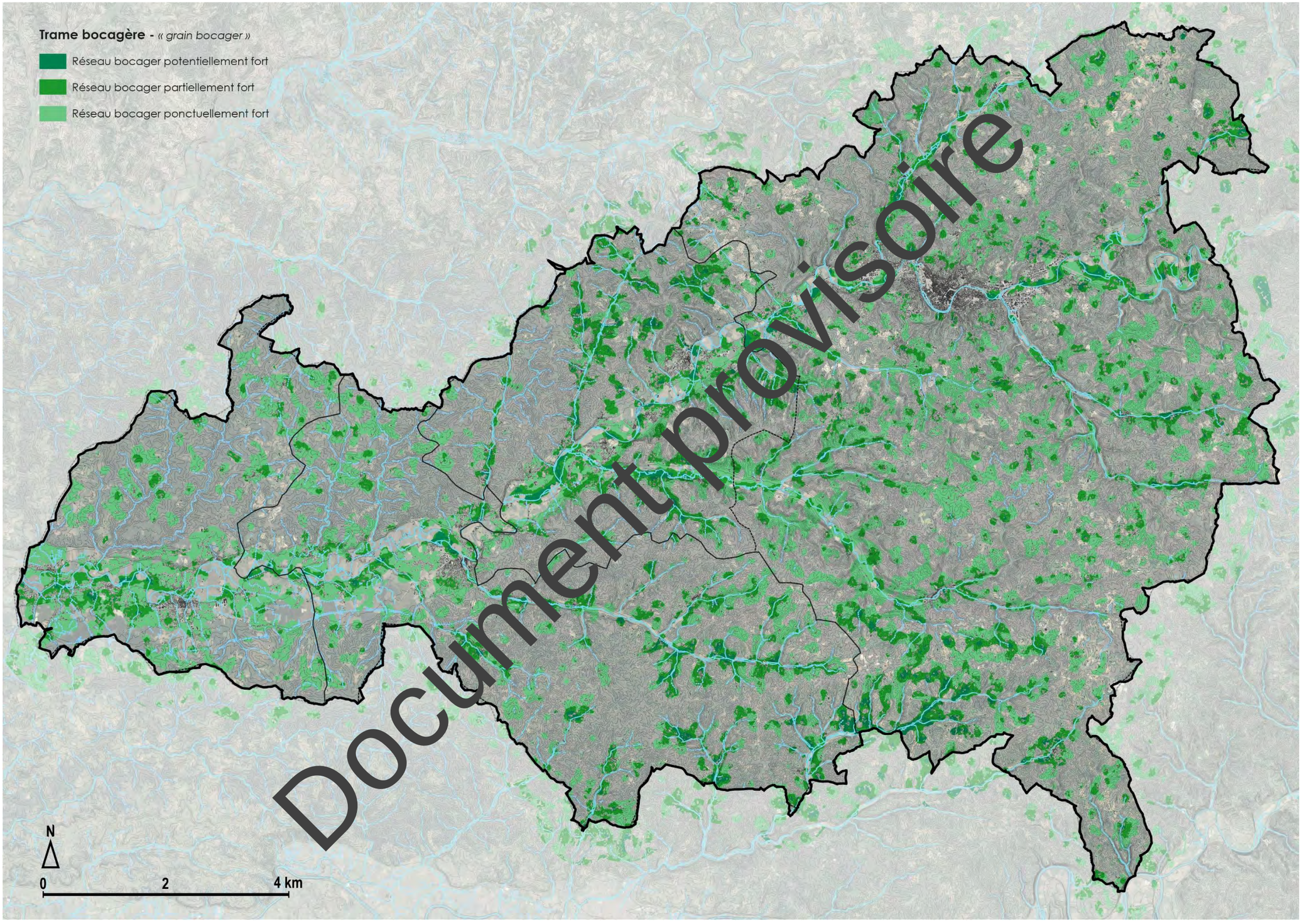


Document provisoire

*Figure 3: Trame bocagère - ACE Aquitaine*

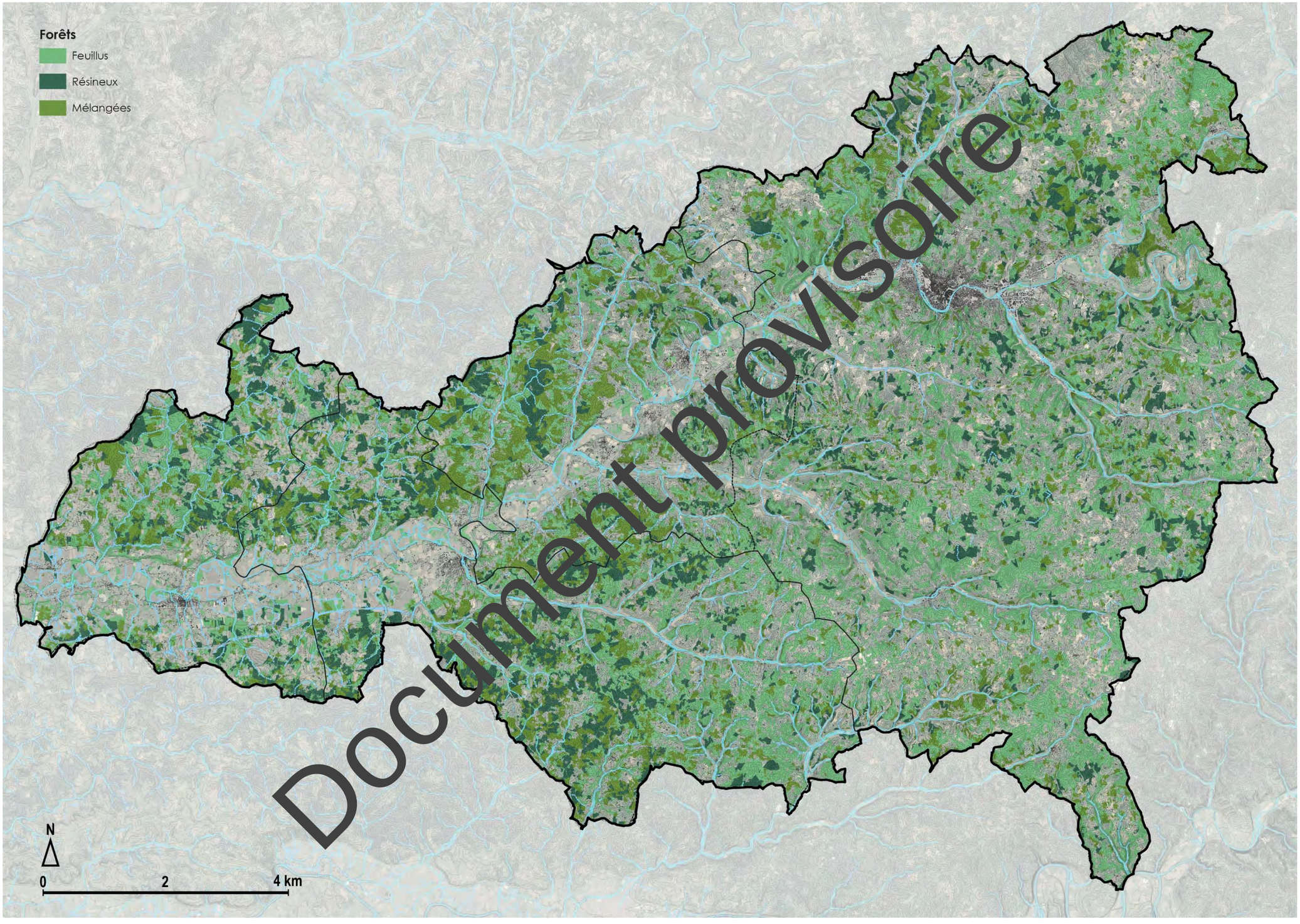


*Figure 4: Trame forestière - BD Ortho 2014*

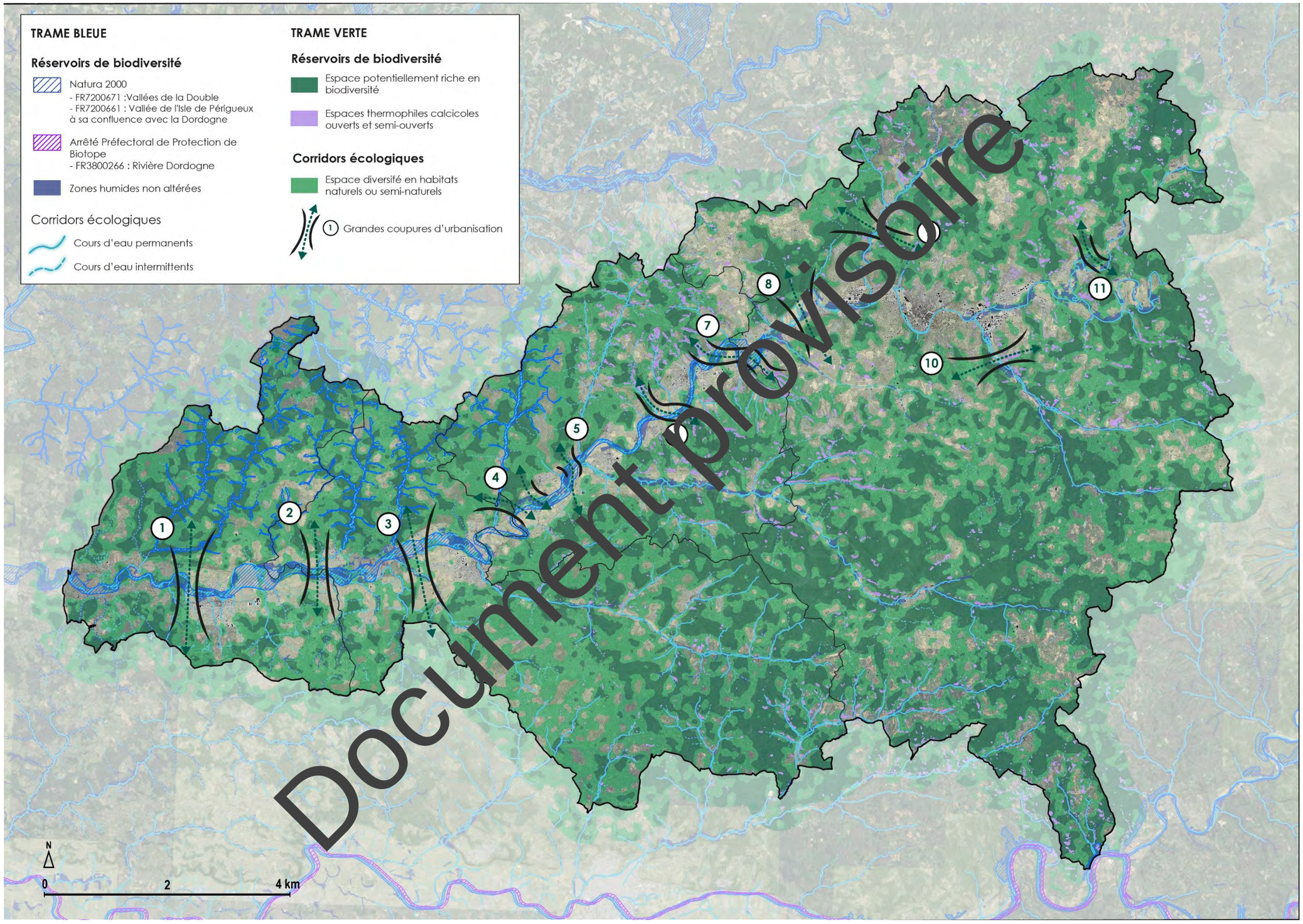


*Figure 5: Carte de la Trame Verte et Bleue – INPN ; EPIDOR ; ACE Aquitaine ; BD Ortho 2014*

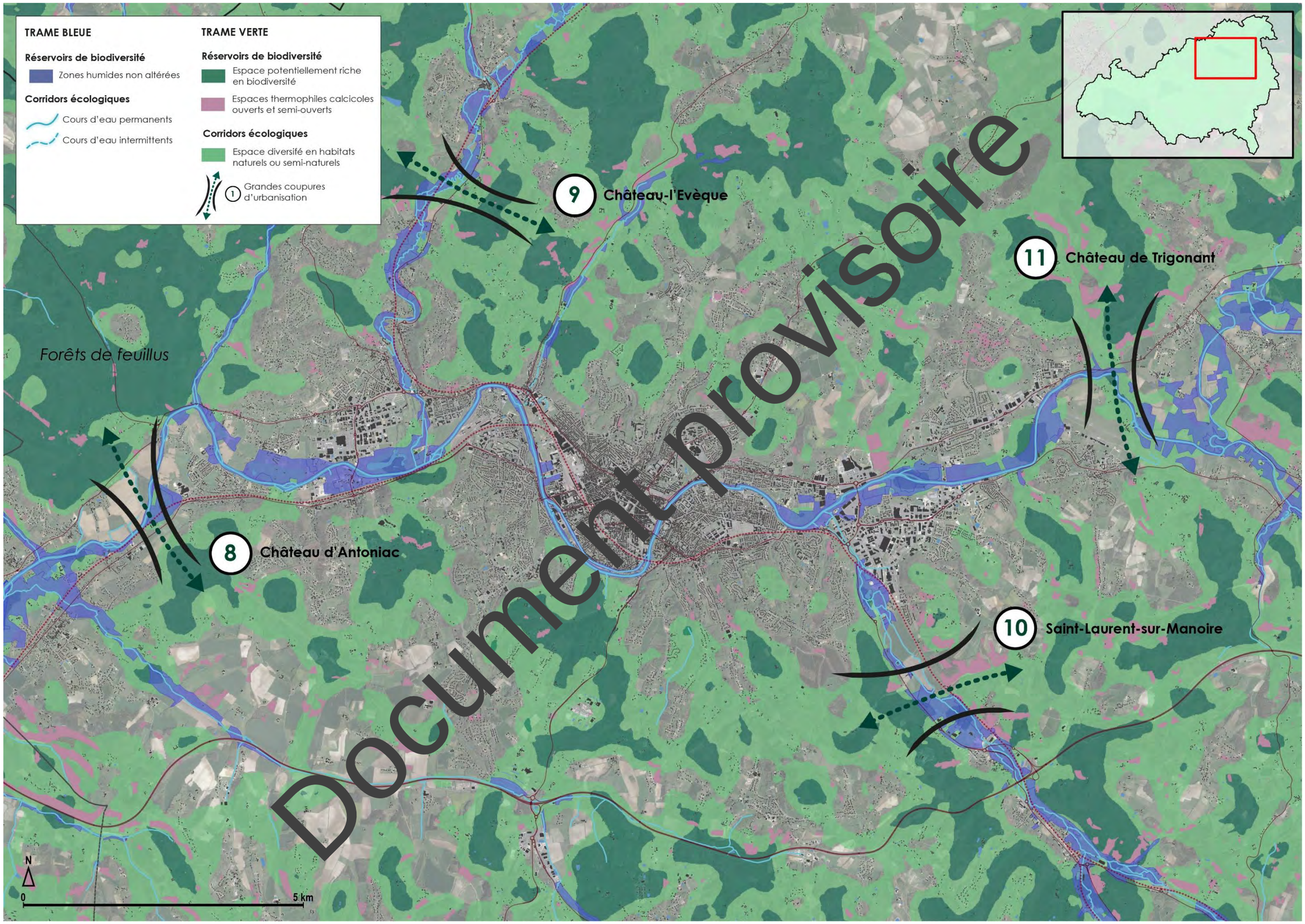


*Figure 6: Trame verte et bleue de l'agglomération de Périgueux - INPN ; EPIDOR ; ACE Aquitaine ; BD Ortho 2014*

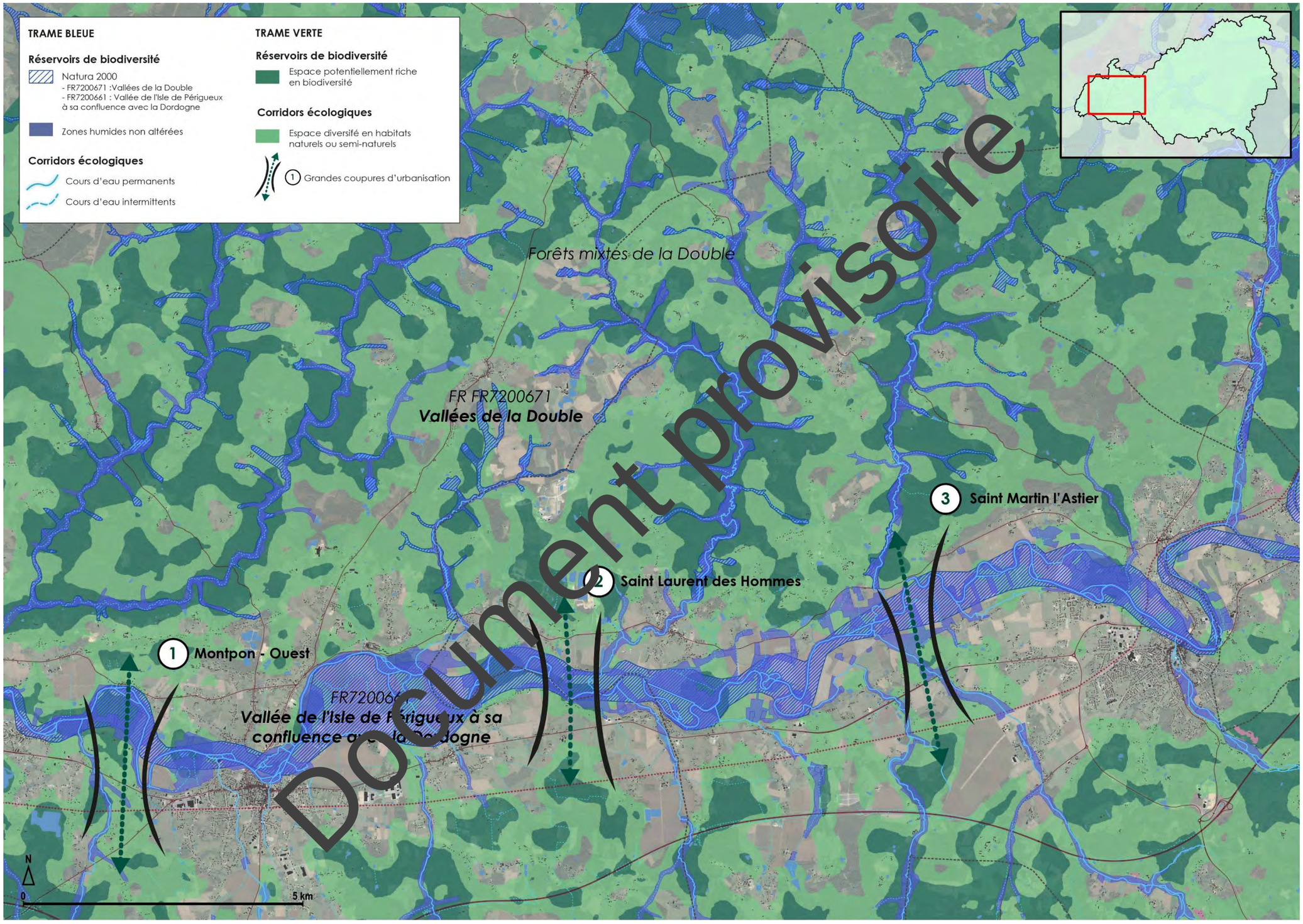


*Figure 7: Trame Verte et Bleue de la CC de la Double et du Landais - INPN ; EPIDOR ; ACE Aquitaine ; BD Ortho 2014*

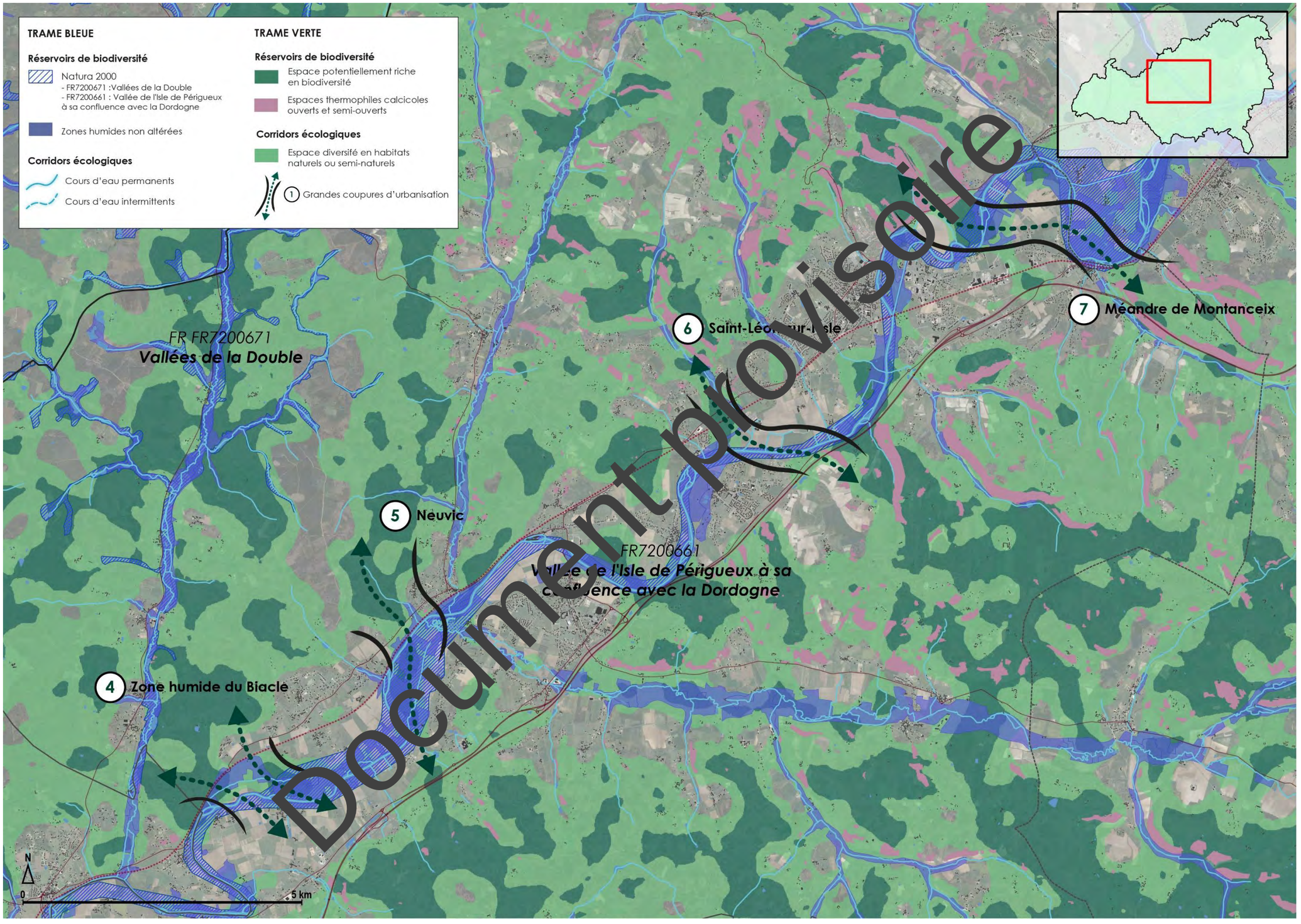


*Figure 8: Trame Verte et Bleue de la CCIVS - INPN ; EPIDOR ; ACE Aquitaine ; BD Ortho 2014*

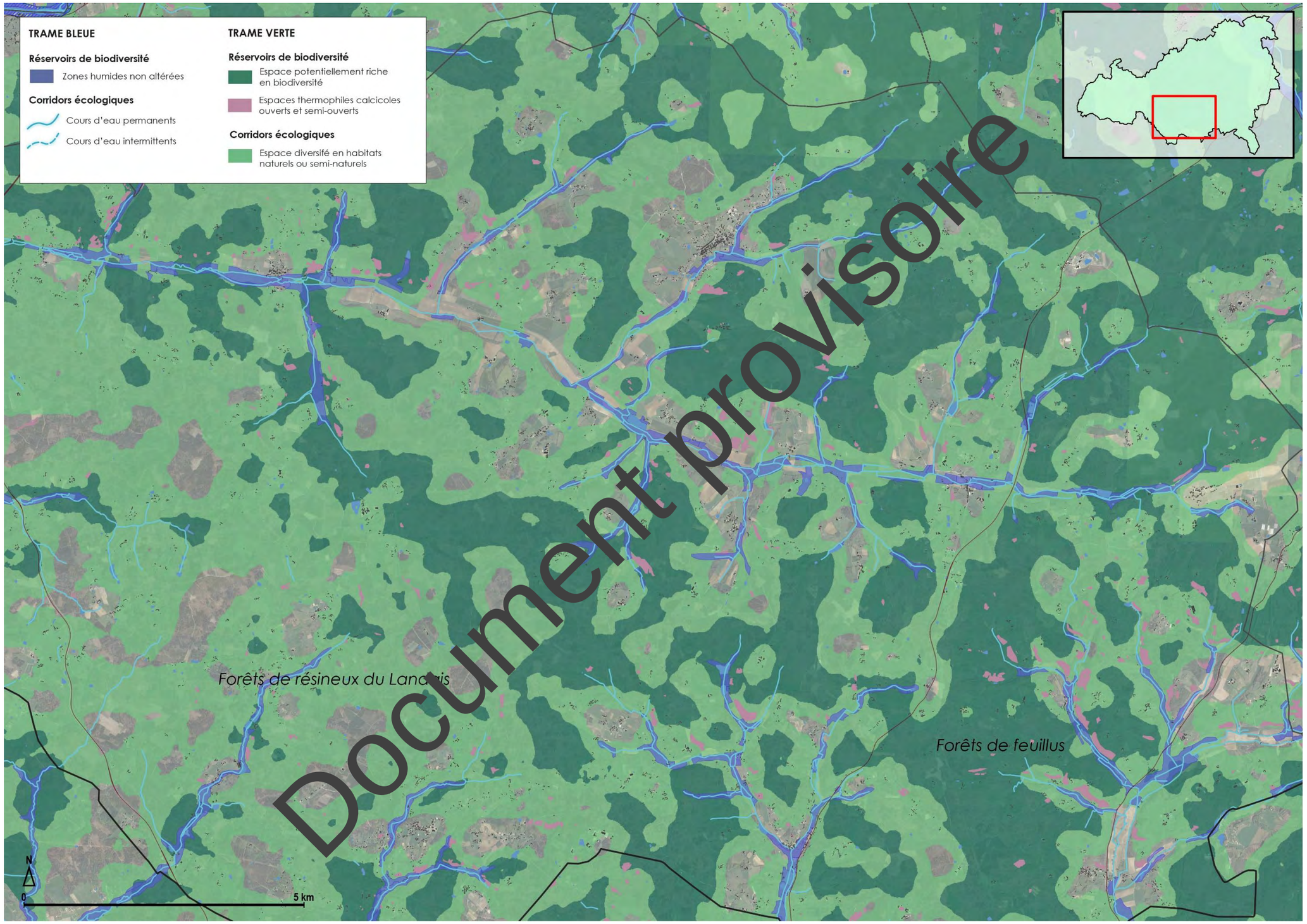


*Figure 9: Trame Verte et Bleue du Villamblardais - INPN ; EPIDOR ; ACE Aquitaine ; BD Ortho 2014*




*Figure 10: Trame Verte et Bleue du Vernois - INPN ; EPIDOR ; ACE Aquitaine ; BD Ortho 2014*